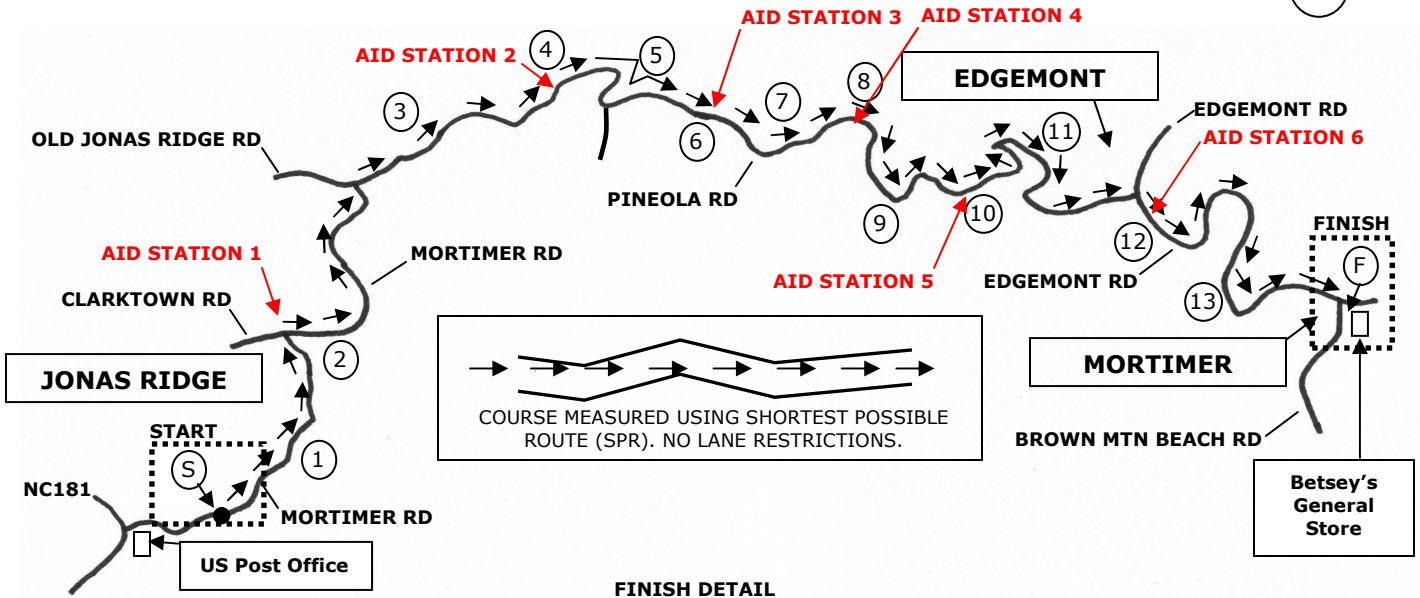


The Scream! Half Marathon • Jonas Ridge, NC • July 20, 2013

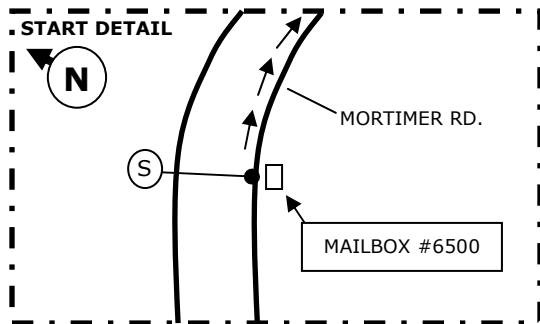
Measured by: David Lee June 27-28, 2011 • david@leetiming.com • (828)432-6664

MAPS ARE NOT TO SCALE.

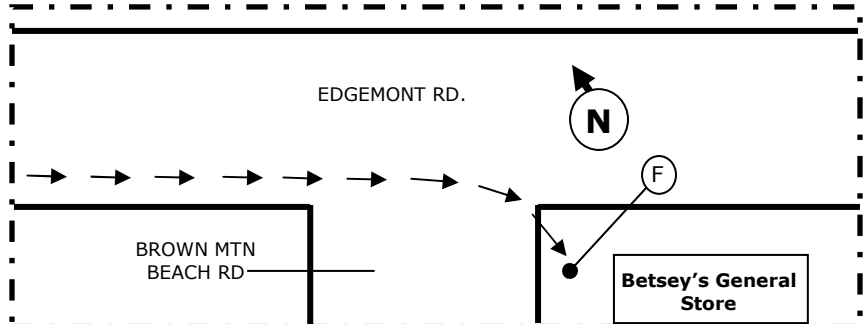
MAX ELEV. 3,966 ft; MIN ELEV 1,521 ft



FINISH DETAIL



START: Mortimer Road in Jonas Ridge, NC. Approximately 350 yards NE of US Post Office. Mark aligns with base of mailbox number 6500. Elevation 3,936 feet.



FINISH on private property at Betsey's General Store, Mortimer, NC. Elevation approximately 1,525 feet.

AID STATION LOCATIONS:

Aid stations are located at approximately two-mile intervals. Each aid station is to be set up as close as possible to 2-mile intervals in an area which allows for safe set-up of a folding table. Each area will be selected based on the amount of space available on each side of the road – aid stations will be set up in areas which offer the most space for vehicles and runners to pass.